

Resolution number R2010.7.1
Adopting Zoning Map and List printed June 29, 2010

WHEREAS, the Town of Hortonia Zoning Map Book has been amended numerous times since it was last printed in 1996; and


WHEREAS, the Outagamie County Board of Supervisors adopted Resolution No. Z-5—2010-11 on May 25, 2010, approving a rezoning for the Town of Hortonia of 48 parcels; and

WHEREAS, the Town of Hortonia opted to have its Zoning Map Book re-printed subsequent to the adoption of Hortonia's most recent rezonings in order to reflect the current zoning of all parcels within the Township

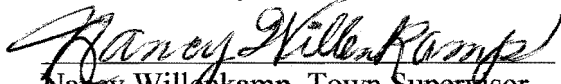
NOW, THEREFORE, BE IT RESOLVED by the Board of Supervisors of the Town of Hortonia that the Town of Hortonia adopts the Zoning Map Book printed by Outagamie County GIS 6/29/2010 including the appended Zoning List delineating the official zoning of all parcels within the Town of Hortonia.

The town clerk shall properly post or publish this resolution as required under Wis. Stat §60.80.

ADOPTED JULY 13, 2010



John Jaeckle, Town Chairperson




Nancy Willenkamp, Town Supervisor



Robert Luedtke, Town Supervisor

PUBLISHED JULY 14, 2010



Attest – Andrew Hogan, Clerk

3 Ayes 0 Nays